

L'OCÉAN ATLANTIQUE



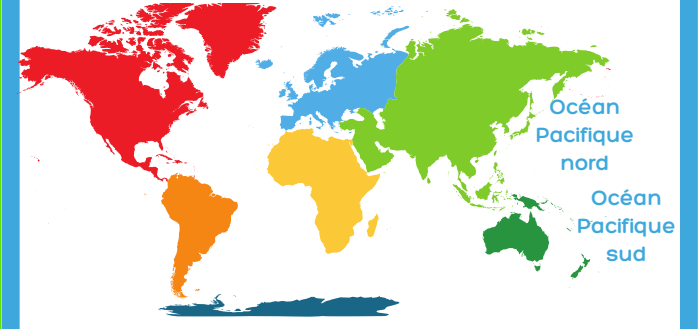
PEDAGOGIK®

L'OCÉAN INDIEN



PEDAGOGIK®

L'OCÉAN PACIFIQUE



PEDAGOGIK®

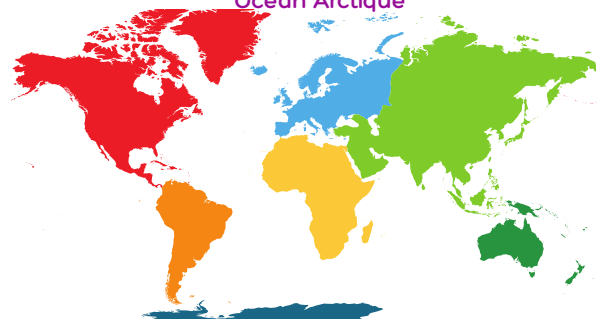
L'OCÉAN PACIFIQUE



PEDAGOGIK®

L'OCÉAN ARCTIQUE

Océan Arctique



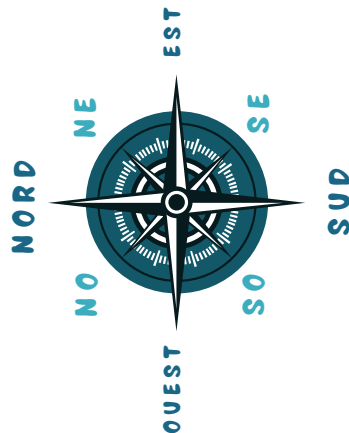
PEDAGOGIK®

L'OCÉAN ANTARCTIQUE




PEDAGOGIK®

LES POINTS CARDINAUX



PEDAGOGIK®



PEDAGOGIK®

LES GRANDS OCÉANS

Océan Arctique



PEDAGOGIK®

www.pedagogik.be

RECONNAIS-TU LES OCÉANS ?

Challenge : Note aussi les continents et explique où se situe l'océan par rapport aux continents

A world map with continents colored as follows: North America (red), South America (orange), Africa (yellow), Europe (blue), Asia (green), and Australia (dark green). The oceans are labeled with boxes containing the text 'Océan :'. The continents are labeled with boxes containing the text 'Continent:'. The labels are positioned as follows:

- North America: 'Continent:' (left), 'Océan : ' (top)
- South America: 'Continent:' (left), 'Océan : ' (left), 'Océan : ' (bottom)
- Africa: 'Continent:' (left), 'Océan : ' (left), 'Océan : ' (bottom)
- Europe: 'Continent : ' (top), 'Océan : ' (left), 'Océan : ' (bottom)
- Asia: 'Continent:' (top), 'Océan : ' (right), 'Océan : ' (bottom)
- Australia: 'Continent:' (right), 'Océan : ' (left), 'Continent:' (bottom)